


HOLE No. : GW12
 CO ORDINATES : E 69 233.46
 LOCATION : MTG




N 16 138.61

JOB NO. : 221-60
 RL : 356.70

drilling method	penetration	water	graphic log	scale (m)	Geological Log	Borehole Construction Details	bailing yield and additional observations
PERCUSSION				0	Lt grey fresh semi psammitic schist	Cap	
				1			
				2			
				3	Dk grey fresh semi psammitic schist		
				4		Backfill	
				5			
				6			
				7			
				8			
				9			
				10			
				11			
				12			
				13		Cement grout	50mm Ø PVC pipe
				14			100mm Ø hole
				15			
				16			
				17		Bentonite	Backfill
				18			
				19			
				20		50mm Ø PVC screen	Gravel
				21		End Cap	
				22			
				23			
				24			
				25			
				26			
				27			
			28				

DRILL TYPE : ATLAS COPCO
 FEED :
 DRILLER : HOODS
 COMMENCED : 26-6-92
 COMPLETED :
 LOGGED BY : IRF
 CHECKED BY :
 VERTICAL SCALE :

KEY
 penetration
 no resistance ranging to refusal

water
 10.01.80 water level and date
 water inflow
 water outflow

CLIENT
 MACRAES MINING COMPANY LIMITED

PROJECT
 MACRAES EXTENDED PROJECT

GROUNDWATER INVESTIGATION
 LOG OF BORE



DATE
 JULY 1992

DRAWING NO

FIGURE NO