

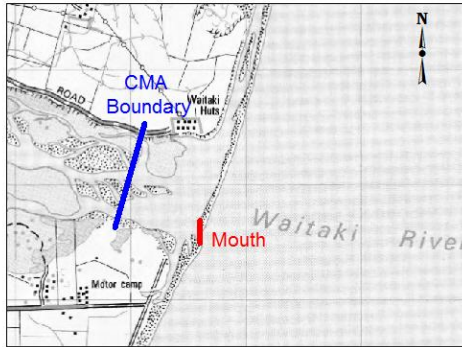
## Schedule 1: Cross river boundaries

### 1.1 Waitaki District

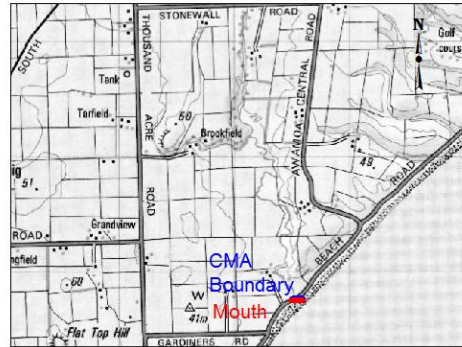
Water body	Description of Mouth and Boundary*	Mouth grid reference	Boundary grid reference
1. Waitaki River	The “mouth” where it enters the sea, the “boundary” five times the width of the mouth upstream.	J41 (Edition 1 1984) 636 837, 636 835	J41 (Edition 1 1984) 630 844, 628 837
2. Awamoa Creek	The “mouth” where it enters the sea, the “boundary” at the downstream side of the Beach Road bridge.	J41 (Edition 1 1984) 475 608, 476 608	J41 (Edition 1 1984) 475 608, 476 608
3. Kakanui River	The “mouth” where it enters the sea, the “boundary” at the downstream side of the Kakanui Point Road bridge.	J42 (Edition 1 1984) 449 559, 448 555	J42 (Edition 1 1984) 443 564, 445 564
4. Orore Creek	The “mouth” where it enters the sea, the “boundary” at the downstream side of the Waianakarua Road bridge.	J42 (Edition 1 1984) 437 531, 437 530	J42 (Edition 1 1984) 436 531, 437 530
5. Bow Alley Creek	The “mouth” where it enters the sea, the “boundary” at the downstream side of the Waianakarua Road bridge.	J42 (Edition 1 1984) 424 503, 425 504	J42 (Edition 1 1984) 423 505, 423 506
6. Waianakarua River	The “mouth” where it enters the sea, the “boundary” five times the width of the mouth upstream.	J42 (Edition 1 1984) 421 482, 421 484	J42 (Edition 1 1984) 419 483, 419 484
7. Kurinui Creek (Big Kuri Creek)	The “mouth” where it enters the sea, the “boundary” five times the width of the mouth upstream.	J42 (Edition 1 1984) 395 403, 396 404	J42 (Edition 1 1984) 393 404, 394 405
8. Kuriiti Creek (Little Kuri Creek)	The “mouth” where it enters the sea, the “boundary” five times the width of the mouth upstream.	J42 (Edition 1 1984) 394 401, 394 399	J42 (Edition 1 1984) 393 399, 393 400
9. Waiherowhero Creek	The “mouth” where it enters the sea, the “boundary” at the downstream side of the footbridge.	J42 (Edition 1 1984) 397 375, 398 375	J42 (Edition 1 1984) 397 374, 398 374
10. “Kemp Road” Creek	The “mouth” where it enters the sea, the “boundary” at the lower limit of the lagoon.	J42 (Edition 1 1984) 421 330, 420 330	J41 (Edition 1 1984) 419 322, 421 323
11. Trotters Creek	The “mouth” where it enters the sea, the “boundary” five times the width of the mouth upstream.	J42 (Edition 1 1984) 412 325, 414 327	J42 (Edition 1 1984) 412 325, 413 326
12. Back Creek	The “mouth” where it enters the sea, the “boundary” at the downstream side of the SH 1 road bridge.	J42 (Edition 1 1984) 404 315, 405 316	J42 (Edition 1 1984) 404 315, 405 316
13. Tarapuke Creek	The “mouth” where it enters the sea, the “boundary” at the downstream side of the SH 1 road bridge.	J42 (Edition 1 1984) 397 305, 398 306	J42 (Edition 1 1984) 397 305, 398 306
14a. Shag River- northern arm	The “mouth” where it enters the estuary, the “boundary” five times the width of the mouth upstream.	J43 (Edition 1 1980) 377 240, 377 239	J43 (Edition 1 1980) 376 238, 377 237
14b. Shag River - southern arm	The “mouth” where it enters the estuary, the “boundary” five times the width of the mouth upstream.	J43 (Edition 1 1980) 377 231, 377 230	J43 (Edition 1 1980) 374 230, 375 229
15. Stony Creek	The “mouth” where it enters the estuary, the “boundary” five times the width of the mouth upstream.	J43 (Edition 1 1980) 358 200, 359 201	J43 (Edition 1 1980) 357 201, 357 200
16. Pleasant River	The “mouth” where it enters the estuary, the “boundary” adjacent to the south end of the railway bridge.	J43 (Edition 1 1980) 315 156, 315 157	J43 (Edition 1 1980) 311 155, 312 155

\* Taken from the NZMS 260 series of 1:50,000 scale maps

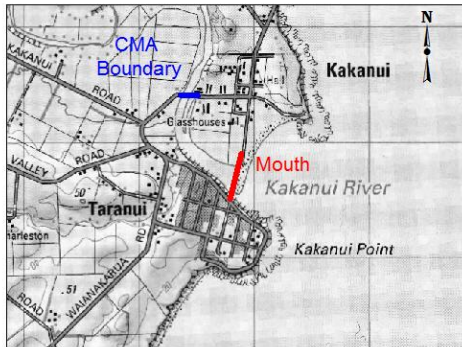
SCHEDULE 1



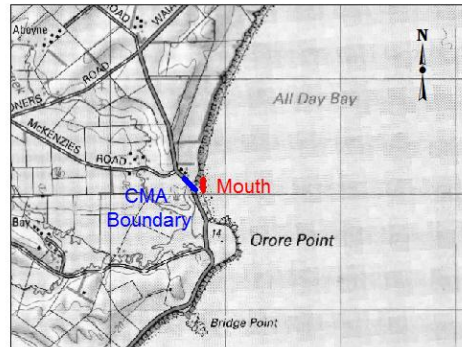
1 Waitaki River



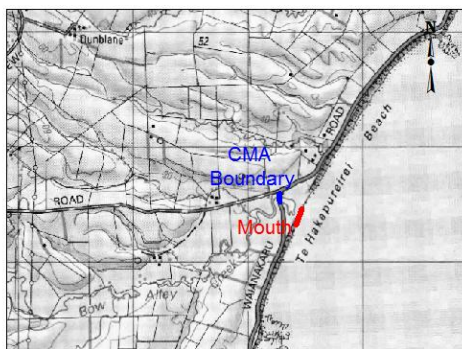
2 Awamoa Creek



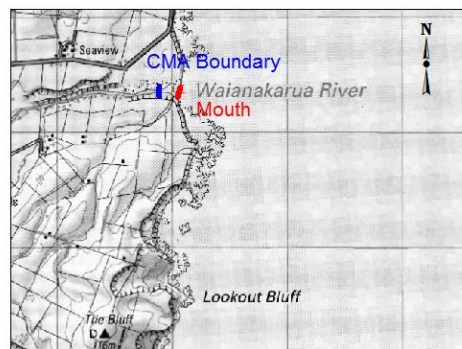
3 Kakanui River



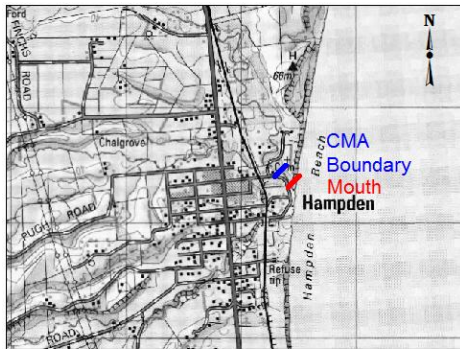
4 Orore Creek



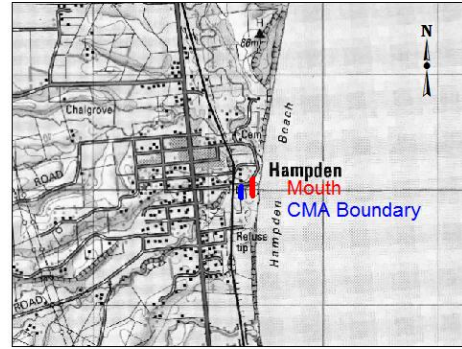
5 Bow Alley Creek



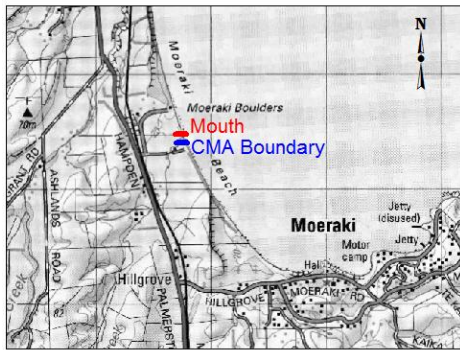
6 Waianakarua River



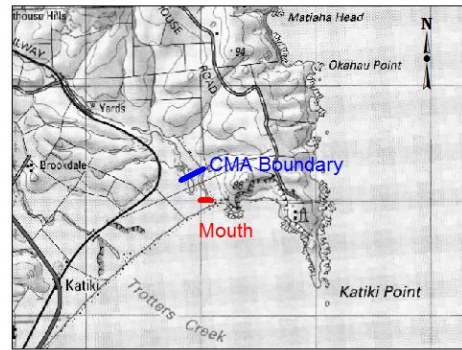
7 Kurinui Creek (Big Kuri)



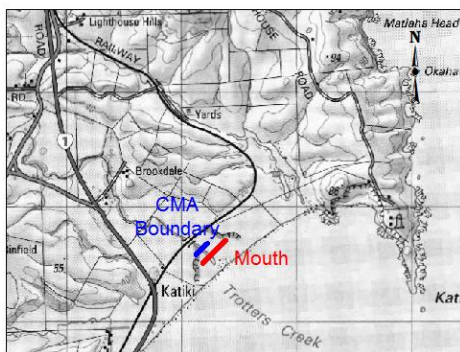
8 Kuriiti Creek (Little Kuri)



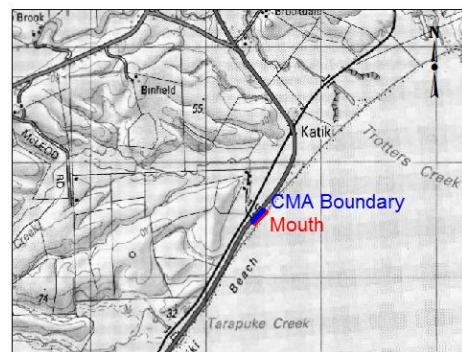
9 Waiherowhero Creek



10 "Kemp Road" Creek

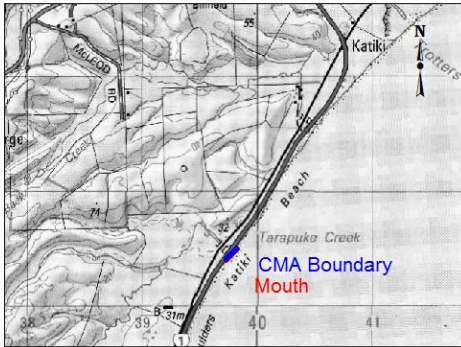


11 Trotters Creek

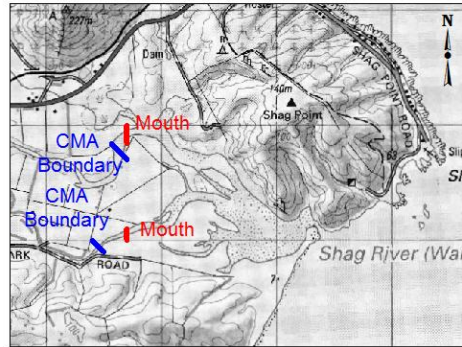


12 Back Creek

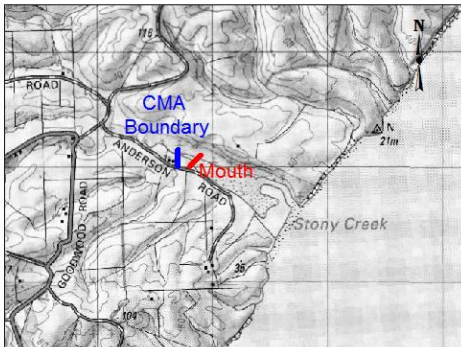
SCHEDULE 1



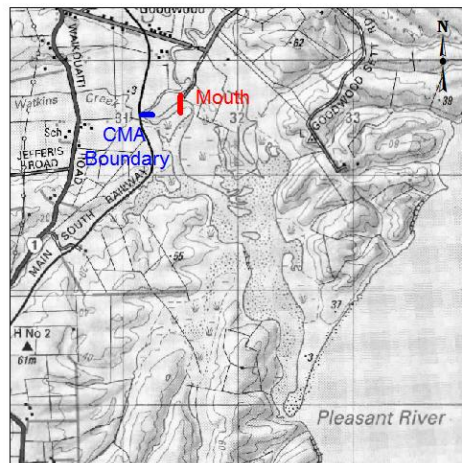
13 Tarapuke Creek



14 Shag River



15 Stony Creek



16 Pleasant River