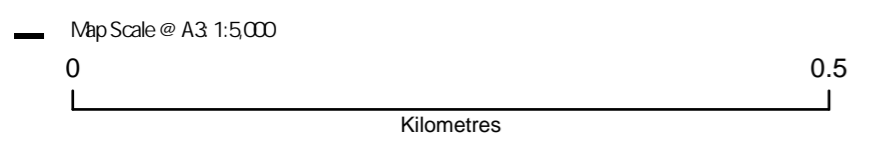
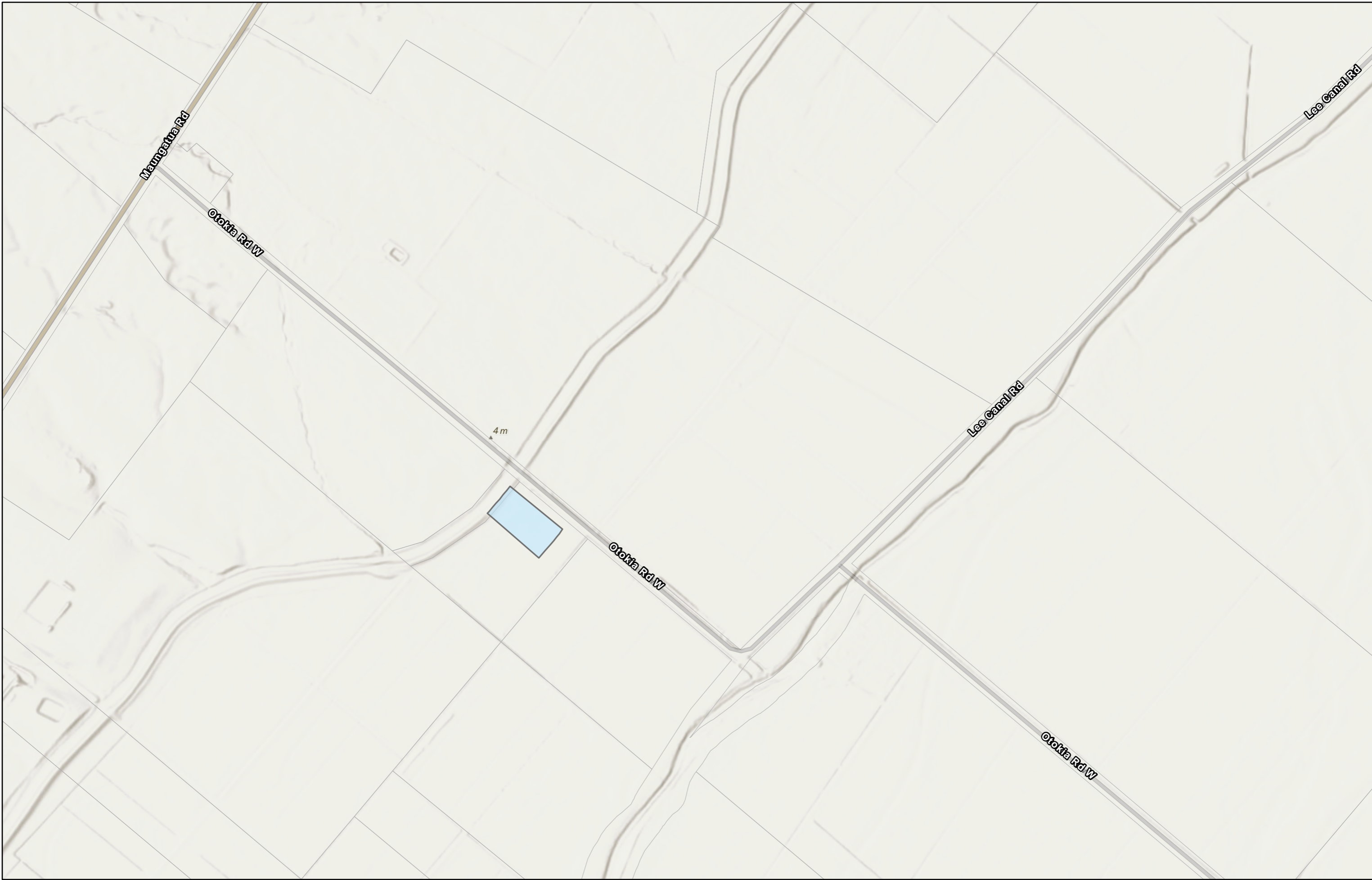




GIS@beca.com  
File: P:\359437827\WPM\WG-GIS\01-Map\37827 - ORC Flood Protection Bylaw\37827 - ORC Flood Protection Bylaw.mxd Author: Bianca.Clark@Beca.com Date: 19/06/2022



### Third Schedule Otokia Road Contour Channel Floodway

- Legend
-  Floodway
  -  NZ Primary Land Parcels

